



FIVE ESTUARIES OFFSHORE WIND FARM

10.21.7 UPDATED SLVIA VIEWPOINT 9
(FIGURE 10.34) – 370M TIP HEIGHT

Application Reference	EN010115
Application Document Number	10.21.7
Revision	A
Pursuant to	Deadline 2
EcoDoc Number	005416688-01
Date	October 2024



COPYRIGHT © Five Estuaries Offshore Wind Farm Ltd
All pre-existing rights reserved.


In preparation of this document Five Estuaries Offshore Wind Farm Ltd has made reasonable efforts to ensure that the content is accurate, up to date and complete for the purpose.

Revision	Date	Status/Reason for Issue	Originator	Checked	Approved
A	Oct-24	Deadline 2	OPEN	VE OWFL	VE OWFL

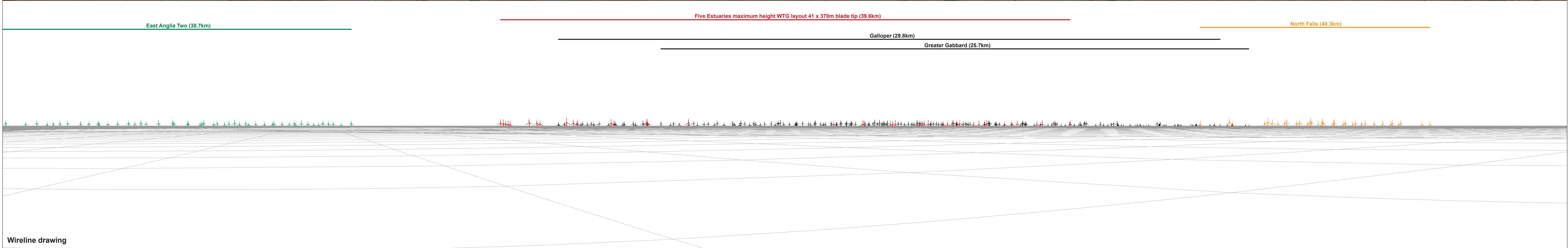



Baseline photograph


This image provides landscape and visual context only



Wireline drawing







Wireline drawing

View flat at a comfortable arm's length

OS reference: 644559 E 249211 N
 Eye level: 9.3 mAOD
 Direction of view: 117°
 Nearest turbine: 39.6 km
 VE Array Area: 38.2 km

Horizontal field of view: 53.5° (planar projection)
 Principal distance: 812.5 mm
 Paper size: 841 x 297 mm (half A1)
 Correct printed image size: 820 x 260 mm

Camera: Canon EOS 6D
 Lens: Canon EF 50mm f/1.4
 Camera height: 6.5 m
 Date and time: 28/09/2021 08:59

Figure 10.34e
 Viewpoint 9: Orfordness (Roof - Bomb Ballistics Building)
 Five Estuaries